

ROUTES + RATES FOR 2017/18

The rates are per person; Including 15% VAT

NAMIBIA > SOUTH:

(1)The "Conception Bay" Flight

360km's = ±1h30 min

This scenic flight takes you from Swakopmund, east via the "Moon Landscape" and along the Swakop riverbed to the Swakop and Kahn rivers intersections, crossing the Oasis Groanikontes. Routing Southwards, passing the Walvis bay airport and the Kuiseb river bed --the natural border for the dune formations. Over the "sea" of shifting sand dunes we reach the coast at Conception bay passing colonies of Cape Fur seals, the wreck of the passenger liner "Eduard Bohlen" stranded in 1909, she lies 250m away from the shore. Further along the coast another shipwreck, the "Shaunee" stranded in 1976. Along the coast with the Atlantic surf on the one side and the "long wall" (Namib Dunes) on the other, we reach Sandwich Harbour, a wetland of international importance and protected by the Ramsar Convention. The highest recorded density of Lesser and Greater flamingo's was recorded at low tide with 7 791 birds/km. In harmony with the surroundings we find Namibia's coastal salt mines, south of Walvis Bay, attracting thousands of birds. Walvis Bay, Namibia's major harbour town and a former enclave to South Africa, which was incorporated into Namibia on March 1, 1994 is our next destination. Midway between Walvis Bay and Swakopmund we pass the Langstrand Holiday Resort and the Dolphin Park Recreation Resort on our way back to Swakopmund.

(1)The "Conception Bay Flight" (±1h30=360km)


With 5 pax: N\$ 2270.00 per person

With 4 pax: N\$ 2840.00 per person

With 3 pax: N\$ 3780.00 per person

With 2 pax: N\$ 5680.00 per person

(Price includes: Flight only)



(2)The "Sossusvlei Classic Flight"

630km's = ±2h15 min

This is the most popular scenic flight, guaranteed to be the highlight of your holiday ! From Swakopmund we take you in a light aircraft over the Namib Desert, past the Walvis Bay airport to the Kuiseb river. Low-level along the Kuiseb river onto the Desert Ecological Research Unit, Gobabeb founded in 1959. Passing Tsondabvlei, the only known breeding area for the Lappet Face Vulture in southern Namibia, towards the highest shifting sand dunes in the world at Sossusvlei. No part of the desert is visually more stunning than Sossusvlei. The warm tints of the sand range from pale apricot to brick orange and deep red, vividly contrasting with the large white clay pans at some of their bases. From Sossusvlei into the Diamond Restricted Area flying over the remains of three old diamond camps and crossing the coastline at Conception Bay passing colonies of Cape Fur seals, the shipwreck of the passenger liner "Eduard Bohlen" stranded in 1909, she lies 250m away from the shore. Further along the coast another shipwreck, the "Shaanee" stranded in 1976. Along the coast with the Atlantic surf on the one side and the "long wall" (Namib Dunes) on the other, we reach Sandwich Harbour, a wetland of international importance and protected by the Ramsar Convention. The highest recorded density of Lesser and Greater flamingo's was recorded at low tide with 7 791 birds/km. In harmony with the surroundings we find Namibia's coastal salt mines, south of Walvis Bay, attracting thousands of birds. Walvis Bay, Namibia's major harbour town and a former enclave to South Africa, which was incorporated into Namibia on March 1, 1994 is our next destination. Midway between Walvis Bay and Swakopmund we pass the Langstrand Holiday Resort and the Dolphin Park Recreation Resort on our way back to Swakopmund.

(2) The "Sossusvlei Classic Flight" (±2h15 = 630km)


With 5 pax: N\$3200.00 per person

With 4 pax: N\$ 4000.00 per person

With 3 pax: N\$ 5330.00 per person

With 2 pax: N\$ 8000.00 per person

Price includes: Flight only



(3)The "Sossusvlei Excursion"

630km's = day trip

This is a popular day-trip starting from Swakopmund we take you in a light aircraft over the Namib Desert, past the Walvis Bay Airport to the Kuiseb river. Low-level along the Kuiseb river onto the Desert Ecological Research Unit, Gobabeb founded in 1959. Passing Tsondabvlei, the only known breeding area of the Lappet faced Vulture in southern Namibia, towards Sesriem and the Sesriem Canyon. Landing at Sesriem you will be driven in a 4x4 vehicle to the highest shifting sand dunes in the world at Sossusvlei. No part of the desert is visually more stunning than Sossusvlei. The warm tints of the sand range from pale apricot to brick orange and deep red, vividly contrasting with the large white clay pans at some of their bases. Admire, climb and photograph the scenery and enjoy refreshment in the shade of a camelthorn tree. When you are ready, return to Sossusvlei Lodge at Sesriem for lunch. After lunch transfer to Sesriem landing strip. We continue our flight via Sossusvlei the highest shifting sand dunes in the world. From Sossusvlei into the Diamond Restricted Area flying over the remains of three old diamond camps and crossing the coastline at Conception Bay, passing colonies of Cape Fur seals, the shipwreck of the passenger liner "Eduard Bohlen" stranded in 1909, she lies 250m away from the shore. Further along the coast another shipwreck, the "Shaunee" stranded in 1976. Along the coast with the Atlantic surf on the one side and the "long wall" (Namib Dunes) on the other, we reach Sandwich Harbour, a wetland of international importance and protected by the Ramsar Convention. The highest recorded density of Lesser and Greater flamingo's was recorded at low tide with 7 791 birds/km. In harmony with the surroundings we find Namibia's coastal salt mines, south of Walvis Bay, attracting thousands of birds. Walvis Bay, Namibia's major harbour town and a former enclave to South Africa, which was incorporated into Namibia on March 1, 1994 is our next destination. Midway between Walvis Bay and Swakopmund we pass the Langstrand Holiday Resort and the Dolphin Park Recreation Resort on our way back to Swakopmund.

(3) The "Sossusvlei Excursion" (Day-trip = 630km)

- With 5 pax: N\$ 4200.00 per person
- With 4 pax: N\$ 5250.00 per person
- With 3 pax: N\$ 7000.00 per person
- With 2 pax: N\$ 10500.00 per person

(Price includes: Flight, Guided 4x4 drive to Vlei, Lunch at Sossusvlei Lodge and Refreshments)



(4)The "Ultimate South"

1570km's = day trip

(A) Lüderitz Excursion (Stopover Lüderitz)

Early morning flight over the Kuiseb river to Sossusvlei with the highest shifting sand dunes in the world. From Sossusvlei flight over the 2 000m high dolomitic Naukluft mountains past the extinct Brukaros volcano to Keetmanshoop to refuel. From Keetmanshoop low-level flight to the largest canyon in Africa, the Fishriver Canyon up to Ai Ais (Zigg-zagg over Canyon). We continue our flight over the Diamond Restricted Area directly to Lüderitz Bucht. Stop over at Lüderitz with a guided tour of the ghost town, Kolmanskop. Kolmanskop was once the focal point of a glittering diamond rush. Former stately homes, their grandeur now scoured and demolished by the wind, bear witness to one of the most vivid periods in Namibian history. We return to Lüderitz for a city tour. The sheer isolation of the town and distinctly German colonial architecture give it a historic charm. Round off the day with lunch at a Hotel. Afternoon flight along the "Forbidden Coast" past the shipwreck OTAVI (1945) at Spencer Bay, Meob Bay on to Conception Bay, the shipwreck EDUARD BOHLEN (1909) which lies approximately 250m inland and the SHAUWNEE (1976). Further flight, along the coast with the Atlantic surf on the one side and the "long wall" (Namib Dunes) on the other, we reach Sandwich Harbour, a wetland of international importance and protected by the Ramsar Convention. The highest recorded density of Lesser and Greater flamingo's was recorded at low tide with 7 791 birds/km. In harmony with the surroundings we find Namibia's coastal salt mines, south of Walvis Bay, attracting thousands of birds. Walvis Bay, Namibia's major harbour town and a former enclave to South Africa, which was incorporated into Namibia on March 1, 1994 is our next destination. Midway between Walvis Bay and Swakopmund we pass the Langstrand Holiday Resort and the Dolphin Park Recreation Resort on our way "back" to Swakopmund.

(4A) The "Ultimate South" (1570km = day trip)

With 5 pax: N\$ 6630.00 per person
With 4 pax: N\$ 8290.00 per person
With 3 pax: N\$ 11060.00 per person
With 2 pax: N\$ 16580.00 per person

(Price includes: Flight, Tour Kolmanskop,
Tour Lüderitz, Lunch, Refreshments)



(4)The "Ultimate South"

1570km's = day trip

(B) Fish River Canyon Excursion (Stopover Canyon Lodge)

Early morning flight over the Kuiseb river to Sossusvlei with the highest shifting sand dunes in the world. From Sossusvlei flight over the 2 000m high dolomitic Naukluft mountains past the extinct Brukaros volcano to Keetmanshoop to refuel. From Keetmanshoop low-level flight to the largest canyon in Africa, overflying the Fish River by zigg-zagging and stop over at Canyon Lodge. It forms part of the privately owned Gondwana Canyon Park which stretches over 520km. This Lodge promises every visitor an opportunity to experience one of the greatest natural masterpieces, The Fish River Canyon. You will be driven in a 4x4 vehicle to the different viewpoints overlooking the Canyon. Soak up the unique landscape with impressive rock formations and clusters of Quiver Trees. When you are ready you return to the Lodge for lunch, after which we continue our flight via the Canyon zigg-zagging up to Ai Ais. We continue our flight over the Diamond Restricted Area directly to Lüderitz Bucht. The sheer isolation of the town and distinctly German colonial architecture give it a historic charm. Passing Lüderitz along the "Forbidden Coast" past the shipwreck OTAVI (1945) at Spencer Bay, Meob Bay on to Conception Bay, the shipwreck EDUARD BOHLEN (1909) that lays approximately 250m inland and the SHAWNEE (1976). Further flight, along the coast with the Atlantic surf on the one side and the "long wall" (Namib Dunes) on the other, we reach Sandwich Harbour, a wetland of international importance and protected by the Ramsar Convention. The highest recorded density of Lesser and Greater flamingo's was recorded at low tide with 7 791 birds/km. In harmony with the surroundings we find Namibia's coastal salt mines, south of Walvis Bay, attracting thousands of birds. Walvis Bay, Namibia's major harbour town and a former enclave to South Africa, which was incorporated into Namibia on March 1, 1994 is our next destination. Midway between Walvis Bay and Swakopmund we pass the Langstrand Holiday Resort and the Dolphin Park Recreation Resort on our way "back" to Swakopmund.

(4B) The "Ultimate South" (1570km = day trip)

With 5 pax: N\$ 5630.00 per person
With 4 pax: N\$ 7040.00 per person
With 3 pax: N\$ 9390.00 per person
With 2 pax: N\$ 14080.00 per person

(Price includes: Flight, Fish River Canyon Excursion,
Lunch at Canyon Lodge, Refreshments)



(5)The "Classic South"

1200km's = day trip

Early morning flight over Kuiseb riverbed to Sossusvlei with the highest shifting sand dunes in the world. No part of the desert is visually more stunning than Sossusvlei. The warm tints of the sand range from pale apricot to brick orange and deep red, vividly contrasting with the large white clay pans at some of their bases. We continue our flight over the Diamond Restricted Area, turning towards the coast; we pass the Bogenfels Rock Arch, jutting into the Atlantic Ocean. From the Bogenfels we pass Black Point, Pomona Island and Albatross Island on our way to Lüderitz. Stop over at Lüderitz with a guided tour of the ghost town, Kolmanskop. Kolmanskop was once the focal point of a glittering diamond rush. Former stately homes, their grandeur now scoured and demolished by the wind, bear witness to one of the most vivid periods in Namibian history. We return to Lüderitz for a city tour. The sheer isolation of the town and distinctly German colonial architecture give it a historic charm. Round off the day with lunch at a Hotel. Transfer to the airfield and we continue our flight along the "Forbidden Coast" past the shipwreck OTAVI (1945) at Spencer Bay, Meob Bay and on to Conception Bay, where the shipwreck EDUARD BOHLEN (1909) lies approximately 250 m inland and the SHAWNEE (1976). Experience the timelessness and beauty of the Namib on one side, silence and solitude contrasting with the turbulence of the Atlantic Surf on the other. Further flight past Sandwich Harbour, a wetland of international importance and protected by the Ramsar Convention. The highest recorded density of Lesser and Greater flamingo's was recorded at low tide with 7 791 birds/km. In harmony with the surroundings we find Namibia's coastal salt mines, south of Walvis Bay, attracting thousands of birds. Walvis Bay, Namibia's major harbour town and a former enclave to South Africa, which was incorporated into Namibia on March 1, 1994 is our next destination. Midway between Walvis Bay and Swakopmund we pass the Langstrand Holiday Resort and the Dolphin Park Recreation Resort on our way to Swakopmund.

(5) The "Classic South" (1200km = day trip)

With 5 pax: N\$ 5320.00 per person

With 4 pax: N\$ 6650.00 per person

With 3 pax: N\$ 8870.00 per person

With 2 pax: N\$ 13310.00 per person

(Price includes: Flight, Tour Kolmanskop, Tour Lüderitz, Lunch, Refreshments)



Namibia > Northern Routes

(6) The "Skeleton Coast Uniab River"


780km's = ±3h15min

Low-level flight along the Swakop riverbed via the "Moonlandscape" crossing the Oasis Goanikontes. Routing northeast to the Rössing Uranium mine along the Khan River. We continue our flight over the Spitzkoppe, the Brandberg, Twyfelfontein, the Damaraland Table Top Mountains to Palmwag. Further flight along the Uniab Riverbed in search for the desert elephants, rhino's, giraffes, mountain zebras and other game up to the rivermouth area, turning southbound. Flight along the treacherous Skeleton Coast. The Skeleton Coast Park is about 40km wide and covers 16 390km². The park in the northern Namib Desert stretches from the Ugab River in the south to the Kunene River, which forms the northern border with Angola. This region is generally cold and windy with mist in the mornings and evenings. The Skeleton Coast is littered with whalebones, shipwrecks and remains of sailors and explorers. Further flight past Torra Bay, Palgrave point, Toscanini to Cape Cross seal reserve. During the November/December breeding season as many as 200 000 seals gather at Cape Cross. It was also here that the Portuguese navigator, Diego Cao, erected a stone cross in 1486. Continue flight coastwise from Cape Cross passing Henties Bay, the saltworks north of Swakopmund on our way to Swakopmund.

(6) The "Skeleton Coast Flight" (780km = ±3h15min)

With 5 pax: N\$ 3340.00 per person
With 4 pax: N\$ 4170.00 per person
With 3 pax: N\$ 5560.00 per person
With 2 pax: N\$ 8350.00 per person

(Price includes: Flight only)



(7)The "Skeleton Coast Ugab River"

630km's = ±2h15min

Low-level flight along the Swakop riverbed via the "Moonlandscape" crossing the Oasis Goanikontes. Routing northeast to the Rössing Uranium mine along the Khan River. We continue our flight over the Spitzkoppe, the Brandberg. Further flight along the Ugab Riverbed in search for the desert elephants, rhino's, giraffes, mountain zebras and other game up to the rivermouth area, turning southbound. Flight along the treacherous Skeleton Coast. The park in the northern Namib Desert stretches from the Ugab River in the south to the Kunene River, which forms the northern border with Angola. This region is generally cold and windy with mist in the mornings and evenings. The Skeleton Coast is littered with whalebones, shipwrecks and remains of sailors and explorers. Flight continues past Cape Cross seal reserve. During the November/December breeding season as many as 200 000 seals gather at Cape Cross. It was also here that the Portuguese navigator, Diego Cao, erected a stone cross in 1486. Continue flight coastwise from Cape Cross passing Henties Bay, the saltworks north of Swakopmund on our way to Swakopmund.

(7) The "Skeleton Coast Ugab River Flight" (630km = ±2h15min)

With 5 pax: N\$ 3200.00 per person
With 4 pax: N\$ 4000.00 per person
With 3 pax: N\$ 5330.00 per person
With 2 pax: N\$ 8000.00 per person

(Price includes: Flight only)



(8)The "Skeleton Coast/ Damaraland Excursion"


860km's = day trip

Flight from Swakopmund airfield. We continue our flight via the Brandberg and Damaraland to Hobatere Lodge. Hobatere derives it's name from the Damara language meaning "this place is good for me". Situated on the western border of the Etosha National Park, the farm is approximately 32 000 hectare in size. Enjoy a guided game drive where you will have the chance to see elephant, lion, leopard, cheetah and other wildlife. After the game drive return to the lodge where a light lunch will be served. Return afternoon low-level flight passing Damaraland Table Top Mountains to Palmwag. Further flight along the Uniab Riverbed in search for the desert elephants, rhino's, giraffes, mountain zebras and other game up to the rivermouth area, turning southbound. Flight along the treacherous Skeleton Coast. The Skeleton Coast Park is about 40km wide and covers 16 390km². The park in the northern Namib Desert stretches from the Ugab River in the south to the Kunene River, which forms the northern border with Angola. This region is generally cold and windy with mist in the mornings and evenings. The Skeleton Coast is littered with whalebones, shipwrecks and remains of sailors and explorers. Further flight past Torra Bay, Palgrave point, Toscanini to Cape Cross seal reserve. During the November/December breeding season as many as 200 000 seals gather at Cape Cross. It was also here that the Portuguese navigator, Diego Cao, erected a stone cross in 1486. Continue flight coastwise from Cape Cross passing Henties Bay, the saltworks north of Swakopmund on our way to Swakopmund.

(8) The "Skeleton Coast Excursion" (860km = Day-trip)

With 5 pax: N\$ 4536.00 per person
With 4 pax: N\$ 5670.00 per person
With 3 pax: N\$ 7560.00 per person
With 2 pax: N\$ 11340.00 per person

(Price includes: Flight, Game drive,
Lunch at Hobatere Lodge, Refreshments)



(9)The "Epupa Falls / Ovahimba Excursion"


1410km's = day trip

Early morning low-level scenic flight from Swakopmund airfield past the Brandberg, over Damaraland and Kaokoland to Epupa Falls. In Epupa accompanied by a guide and translator, you will be driven to an Ovahimba village in the area. Spend the morning with the Ovahimbas in their 'kraal'. The Ovahimba are a tribe of seminomadic pastoralists who still live and dress according to ancient traditions. They are tall, slender and statuesque people, characterised by their proud yet friendly bearing. The women are noted for their unusual sculptural beauty, enhanced by intricate hairstyles and traditional adornments. The Ovahimba rub their bodies with red ochre and fat to protect their skin against the scorching sun. However, on this day you will also be able to see the majestic Epupa Falls. The falls are a series of cascades where the Kunene River loops a total of 60 metres. With its richly coloured rock walls, variety of trees and waving Makalani Palms, the Epupa Falls offers much to see and experience. Lunch will be served at the Omarunga Camp on the riverbed of the Kunene River. Afternoon flight to Opuwo to refuel, further flight along the Uniab Riverbed in search for the desert elephants, rhino's, giraffes, mountain zebras and other game up to the rivermouth area, turning southbound. Flight along the treacherous Skeleton Coast. The Skeleton Coast Park is about 40km wide and covers 16 390km². The park in the northern Namib Desert stretches from the Ugab River in the south to the Kunene River, which forms the northern border with Angola. This region is generally cold and windy with mist in the mornings and evenings. The Skeleton Coast is littered with whalebones, shipwrecks and remains of sailors and explorers. Further flight past Torra Bay, Palgrave point, Toscanini to Cape Cross seal reserve. During the November/December breeding season as many as 200 000 seals gather at Cape Cross. It was also here that the Portuguese navigator, Diego Cao, erected a stone cross in 1486. Continue flight coastwise from Cape Cross passing Henties Bay, the saltworks north of Swakopmund on our way to Swakopmund.

(9) The "Epupa Falls / Ovahimba Excursion" (1410km = Day-trip)

With 5 pax: N\$ 7170.00 per person
With 4 pax: N\$ 8960.00 per person
With 3 pax: N\$ 11950.00 per person
With 2 pax: N\$ 17920.00 per person

(Price includes:
Flight, Visit to Himba Village &
Epupa Falls, Lunch, and Refreshments)



(10)The "Opuwo / Ovahimba Excursion"

1110km's = day trip

Early morning low-level scenic flight from Swakopmund airfield past the Brandberg, over Damaraland and Kaokoland to Opuwo. In Opuwo accompanied by a Guide and translator, you will be driven to an Ovahimba village in the area. Spend the morning with the Ovahimbas in their 'kraal'. The Ovahimba are a tribe of semi-nomadic pastoralists who still live and dress according to ancient traditions. They are tall, slender and statuesque people, characterised by their proud yet friendly bearing. The women are noted for their unusual sculptural beauty, enhanced by intricate hairstyles and traditional adornments. The Ovahimba rub their bodies with red ochre and fat to protect their skin against the scorching sun. Lunch will be served at the Opuwo Country Lodge. Relax at the poolside. Afternoon further flight along the Uniab Riverbed in search for the desert elephants, rhino's, giraffes, mountain zebras and other game up to the rivermouth area, turning southbound. Flight along the treacherous Skeleton Coast. The Skeleton Coast Park is about 40km wide and covers 16 390km². The park in the northern Namib Desert stretches from the Ugab River in the south to the Kunene River, which forms the northern border with Angola. This region is generally cold and windy with mist in the mornings and evenings. The Skeleton Coast is littered with whalebones, shipwrecks and remains of sailors and explorers. Further flight past Torra Bay, Palgrave point, Toscanini to Cape Cross seal reserve. During the November/December breeding season as many as 200 000 seals gather at Cape Cross. It was also here that the Portuguese navigator, Diego Cao, erected a stone cross in 1486. Continue flight coastwise from Cape Cross passing Henties Bay, the saltworks north of Swakopmund on our way to Swakopmund.

(10) The "Opuwo Ovahimba Excursion" (1110km = Day-trip)

with 5 pax: N\$ 5580.00 per person
with 4 pax: N\$ 6970.00 per person
with 3 pax: N\$ 9310.00 per person
with 2 pax: N\$ 13960.00 per person

(Price includes: Flight, Visit to Himba Village,
Lunch, and Refreshments)



PLEASE NOTE:

Included: Aircraft, fuel, pilot fees, landing fees & parking fees, and refreshments on board, Insurance, and VAT, passenger tax, ISOS Cover per passenger.

Transfers: In Swakopmund/ airfield is free of charge!

Excluded: Activities, drinks, Costs, which may occur as a result of having to divert to an alternate airfield, due to adverse weather, or reasons, which may effect the safety of our passengers.

Conditions: The Company accepts no responsibility for any delays caused by unforeseen circumstances, mechanical breakdowns, diversions or cancellations due to adverse weather or circumstances beyond our control.

Please Note:

•This quotation is linked to the N\$ / US\$ exchange rate and an escalation may influence the quoted price.

•ISOS Cover - Passengers will be covered for the duration of the entire flight. The cover only includes medical emergencies arising from direct trauma (eg. an accident), and passengers will not be covered for pre-existing medical conditions.

Cancellation:

Cancellation must be received in writing and are valid from the date of receipt at the office. The following charges are applicable:

- * 30 -16 days before date of departure 50% of the total amount due
- * 15 -11 days before departure 75% of the total amount due
- * 10 or less days before departure 100% of the total amount due
- * Non arrivals 100% of the total amount due

Pleasure Flights + Safaris accepts no responsibility for any delays caused by unforeseen circumstances, mechanical breakdowns, diversions or cancellations due to adverse weather or circumstances beyond our control. Confirmation is subject to availability of aircraft and pilot(s). The prices are firm for the indicated date only. **We do reserve the right to alter these prices with any new, unforeseen increases in fuel prices, new government taxes, etc.**



We thank you for your continued support!