

Maps indicating proposed areas of operations and coordinates  
Detailed maps of the spots you will find on the next pages.  
Overview-Map screenshot with numbered spots of drone flying.

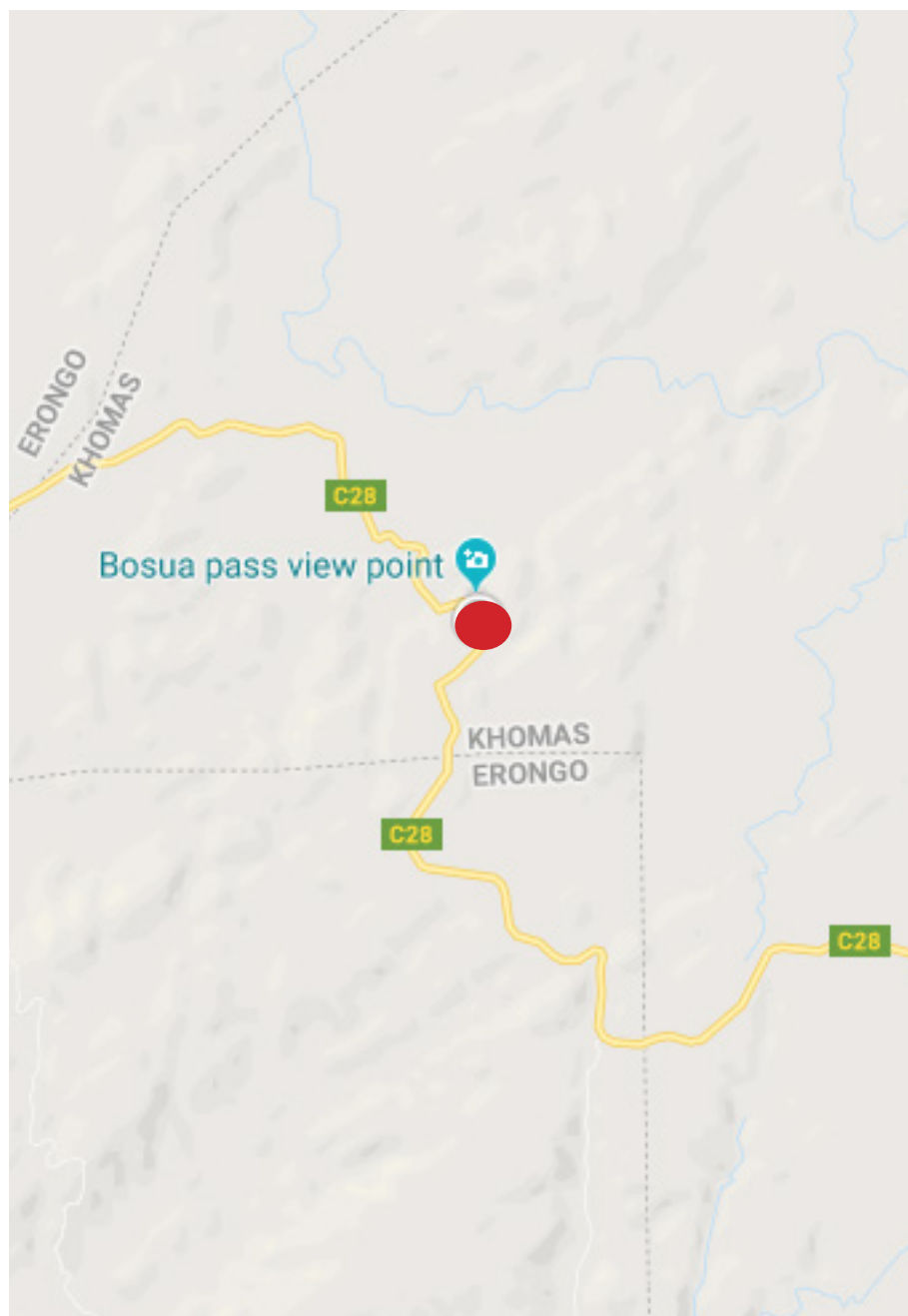


Spot number: 1  
Bosua Pass

Map screenshot

Date: 27. Dez. 2018

GPS coordinates:  
S 22°40,543'  
E 16°02,763'

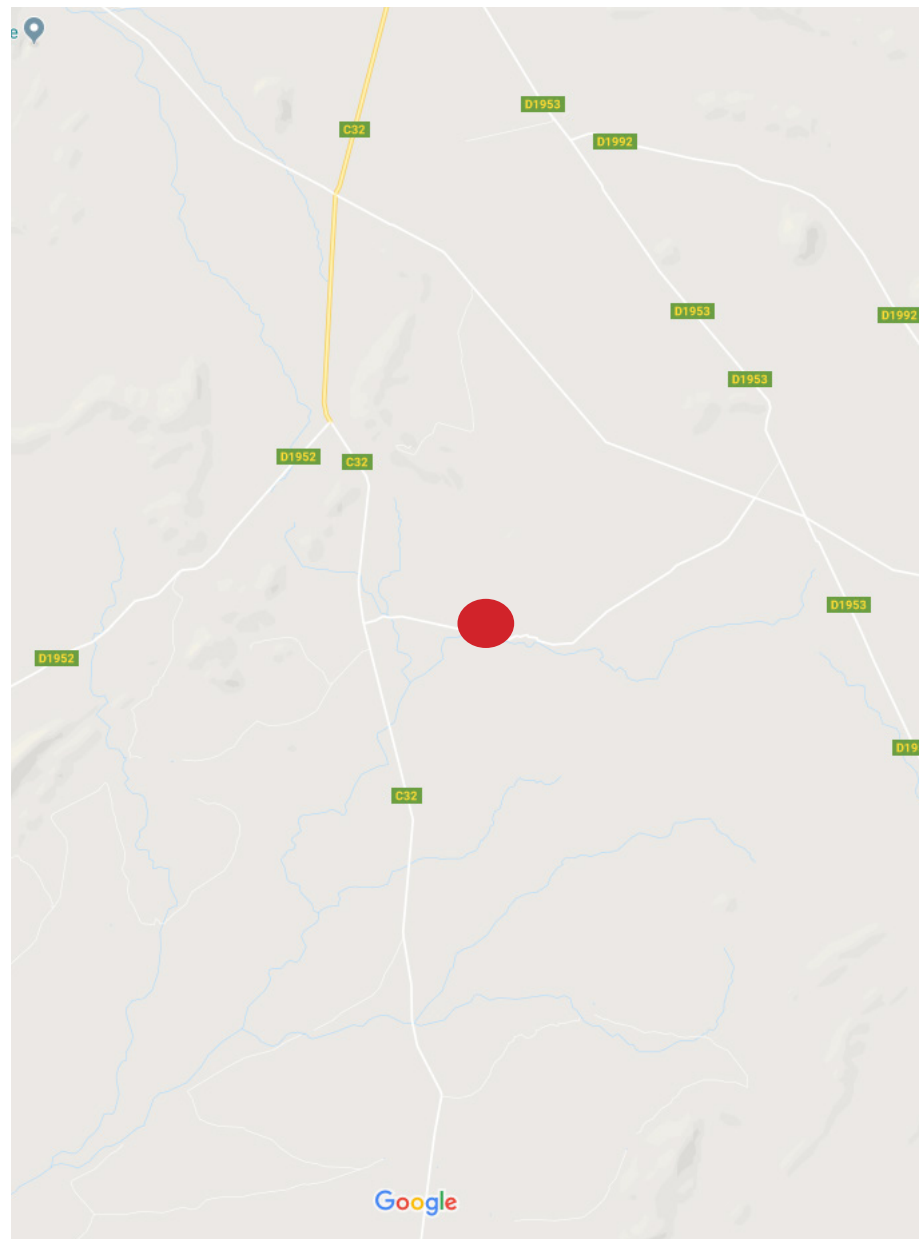


Spot number: 2  
Etusis Campsite

Map screenshot

Date: 27. Dez. 2018

GPS coordinates:  
S 22°06,105'  
E 15°52,387'

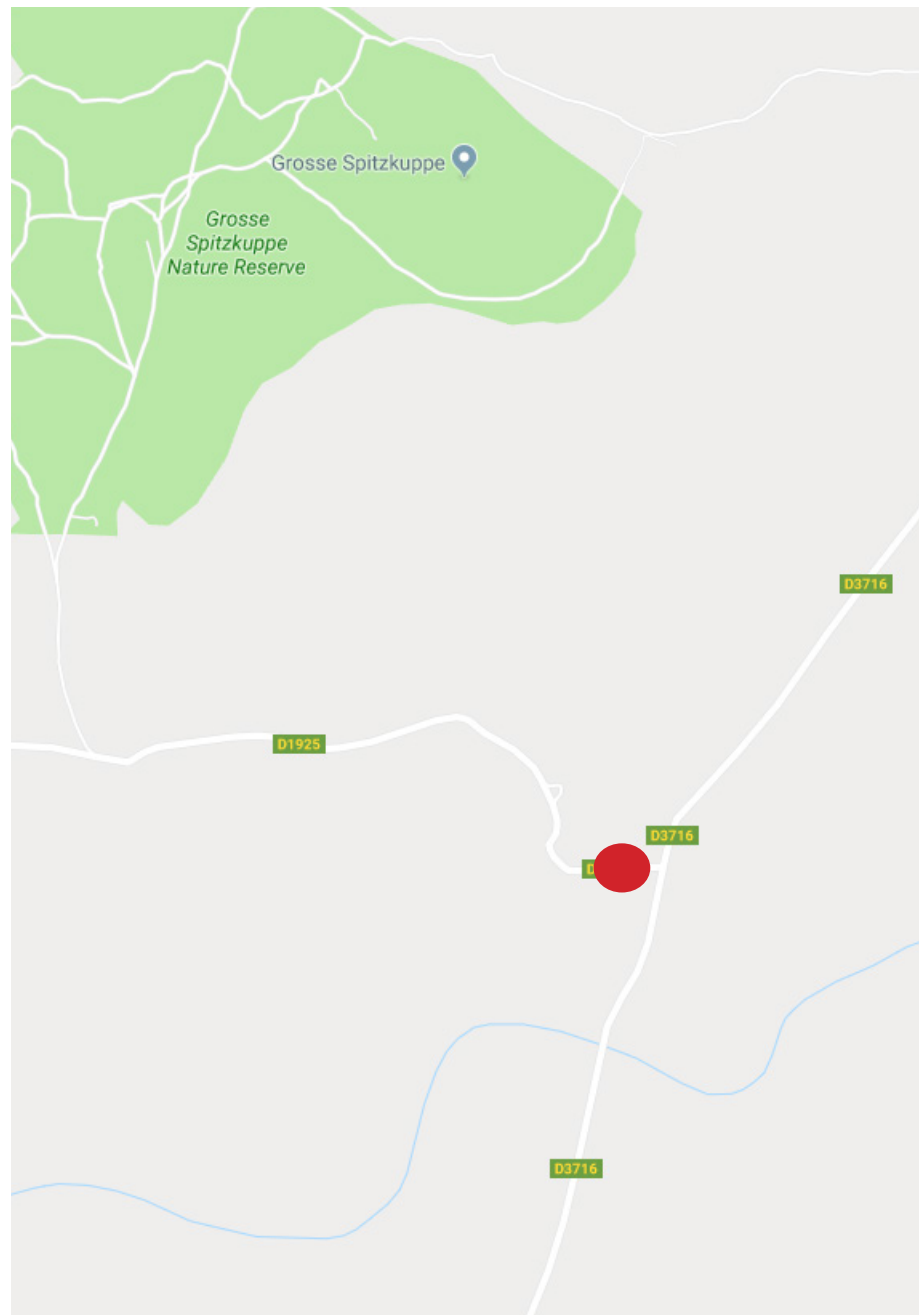


Spot number:3  
Near Spitzkoppe  
NOT in the Nature Park

Date: 28. Dez. 2018

GPS coordinates:  
S 21°50,519'  
E 15°12,500'

Map screenshot



Spot number: 4  
On the way to  
Madisa camp

Date: 29. Dez. 2018

GPS coordinates:  
S 20°51,697'  
E 14°57,553'

Map screenshot

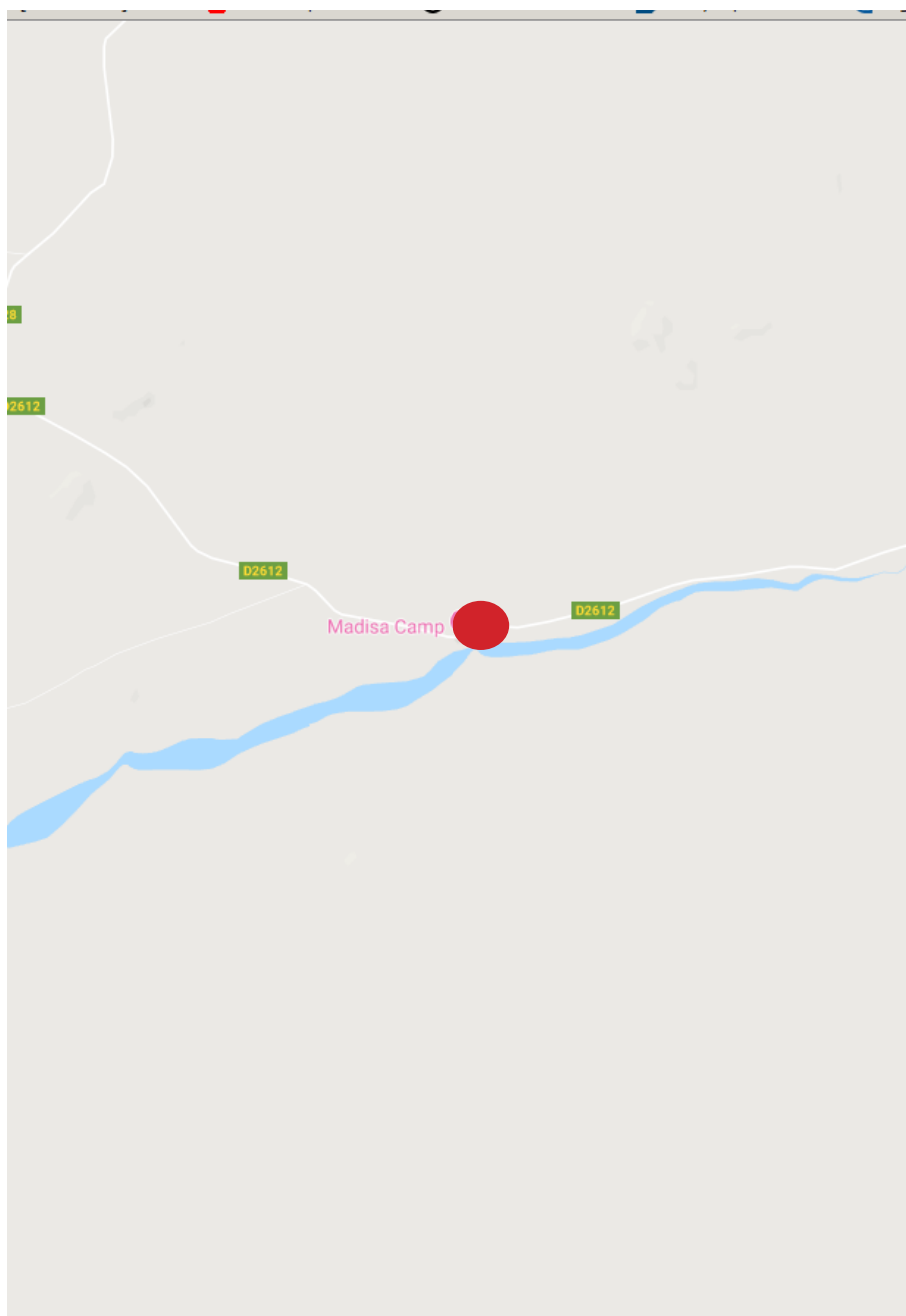


Spot number: 5  
Madisa camp

Map screenshot

Date: 30. Dez. 2018

GPS coordinates:  
S 20°43,612'  
E 14°40,976'



Spot number: 6  
On the way to  
Hoadas campsite

Date: 31. Dez. 2018

GPS coordinates:  
S 19°48,981'  
E 14°26,824'

Map screenshot

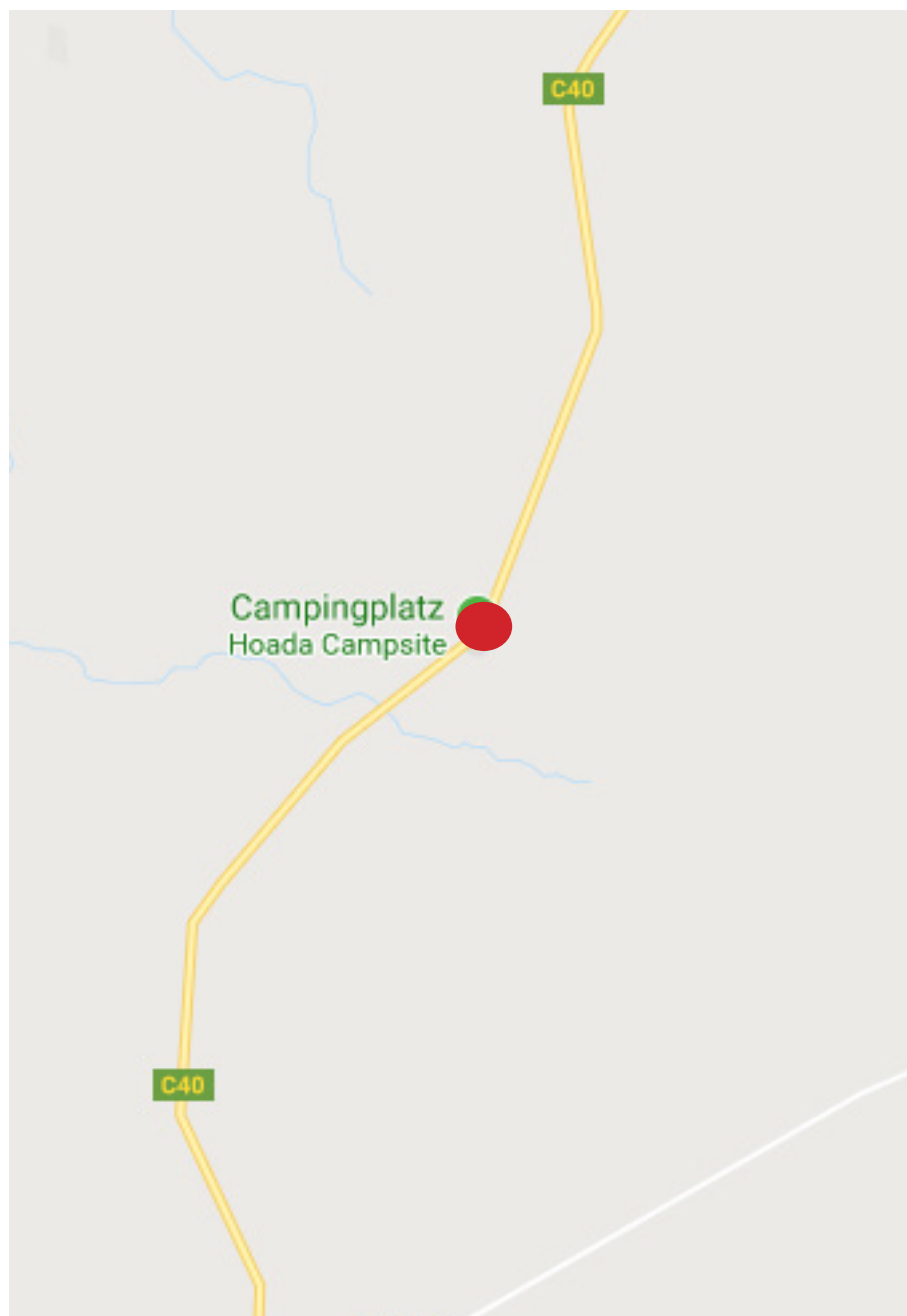


Spot number: 7  
Near Hoda campsite

Map screenshot

Date: 1. Jan. 2019

GPS coordinates:  
S 19°48,981'  
E 14°26,824'





Spot number: 8  
Grootberg pass

Map screenshot

Date: 2. Jan. 2019

GPS coordinates:  
S 19°50,987'  
E 14°05,776'

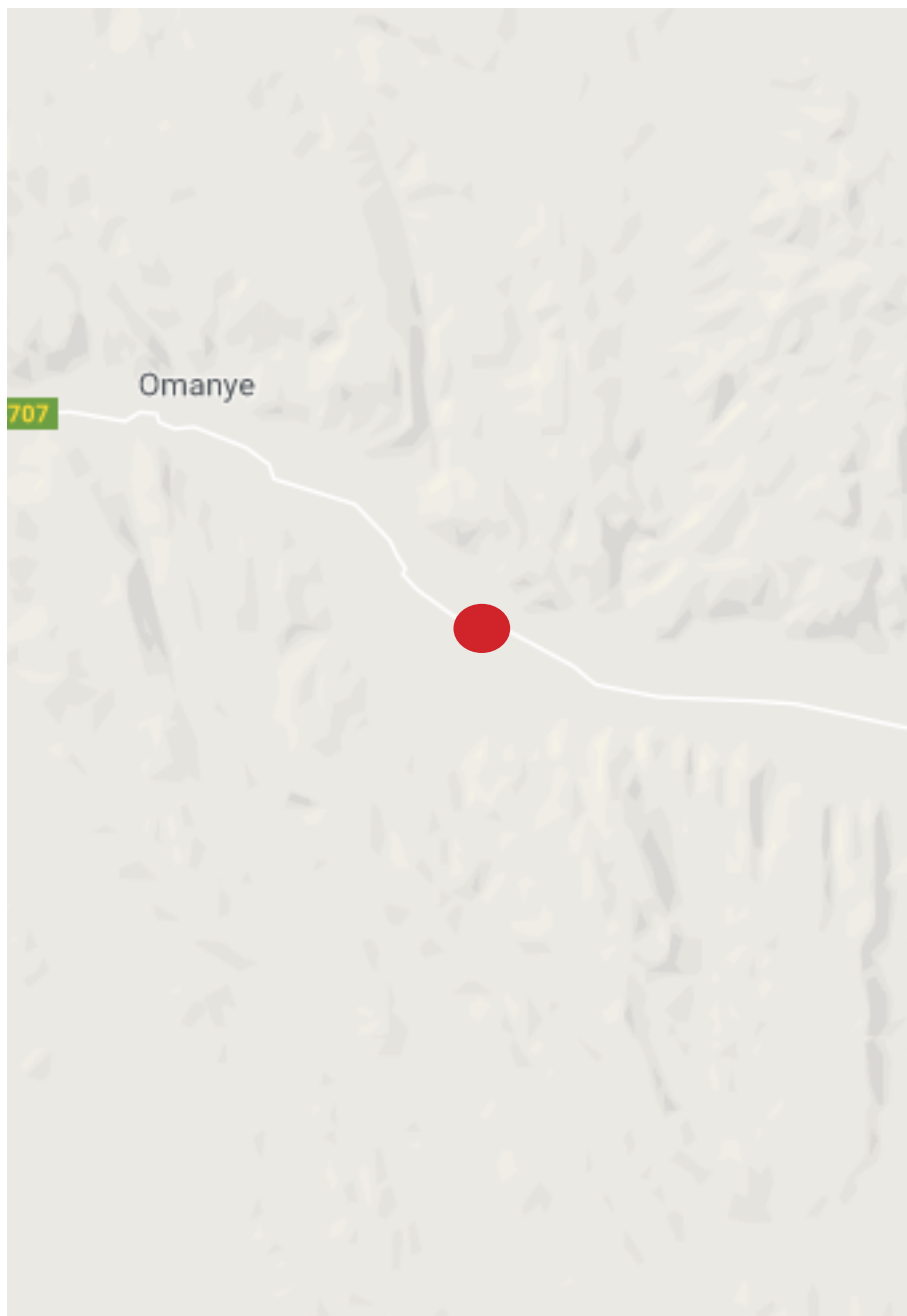


Spot number: 9  
On the way to Purros

Map screenshot

Date: 2. Jan. 2019

GPS coordinates:  
S 18°50,718'  
E 13°13,413'



Spot number: 10  
Purros Community Camp

Map screenshot

Date: 3. Jan. 2019

GPS coordinates:  
S 18°44,261'  
E 12°56,557'

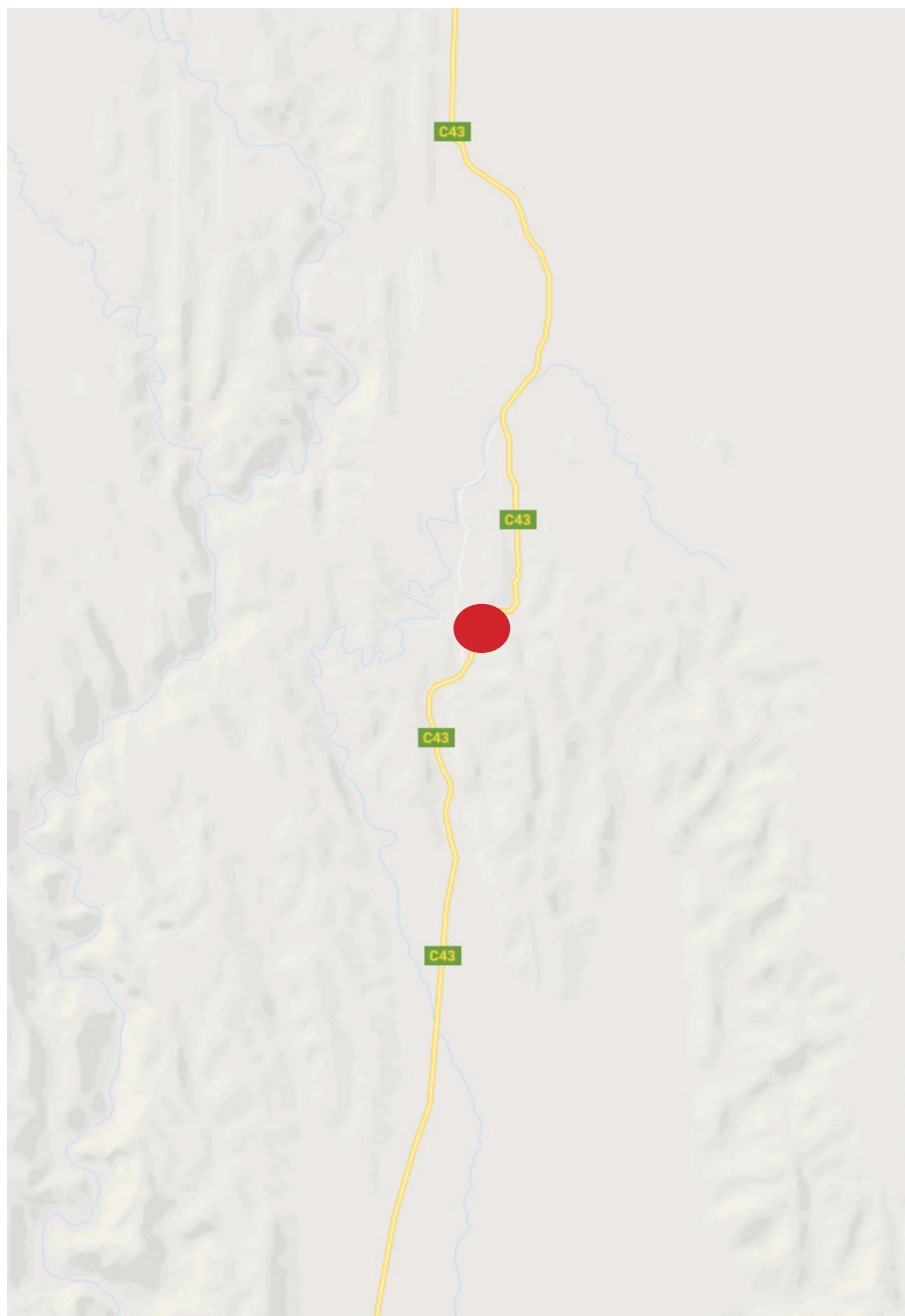


Spot number: 11  
Otjomatemba Pass

Map screenshot

Date: 4. Jan. 2019

GPS coordinates:  
S 18°55,439'  
E 13°46,259'



Spot number: 12  
Epupa Falls

Map screenshot

Date: 5. Jan. 2019

GPS coordinates:  
S 16°59,965'  
E 13°14,458'



Spot number: 13  
D3700  
Crossing dry river  
Date: 6. Jan. 2019

GPS coordinates:  
S 16°59,346'  
E 13°22,191'

Map screenshot



Spot number: 14  
D3700  
Near Kunene River Lodge

Date: 7. Jan. 2019

GPS coordinates:  
S 17°21,239'  
E 13°52,834'

Map screenshot



**No more areas proposed !**

**With best regards  
Ernst Hönig**