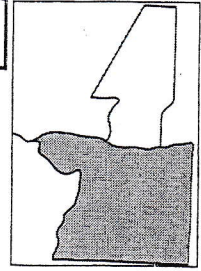


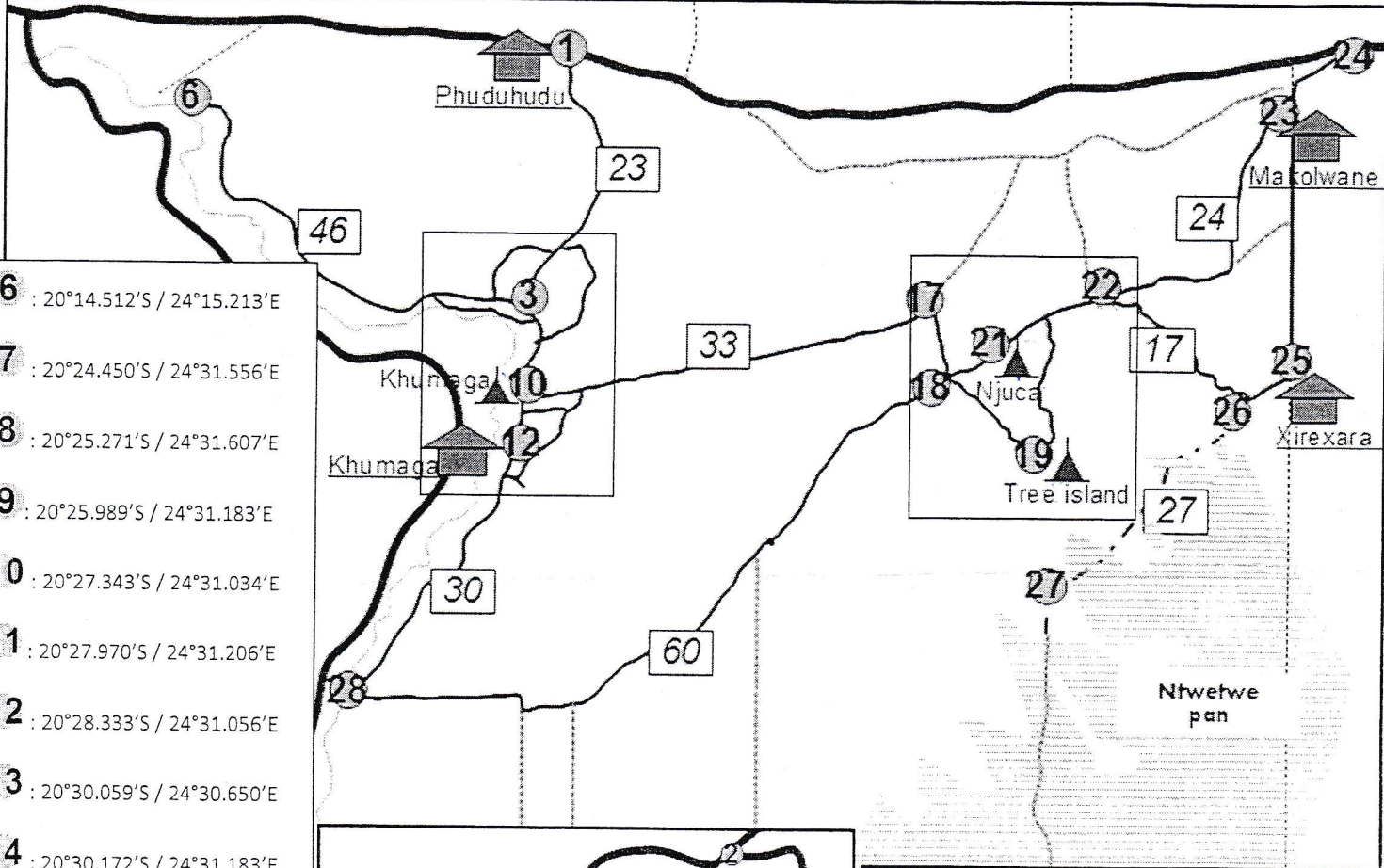
GPS coordinates

MAKGADIKGADI MAP

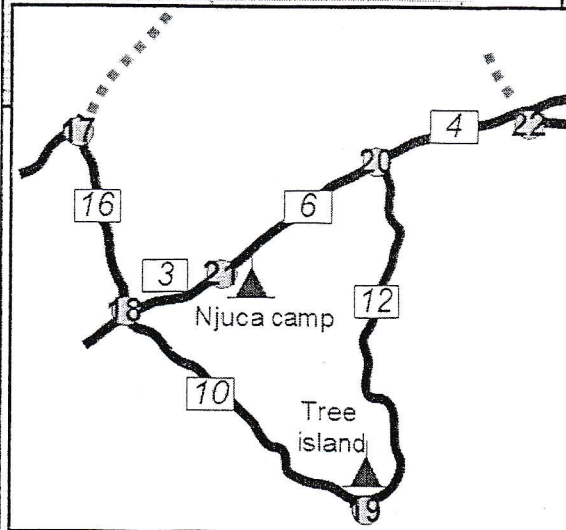
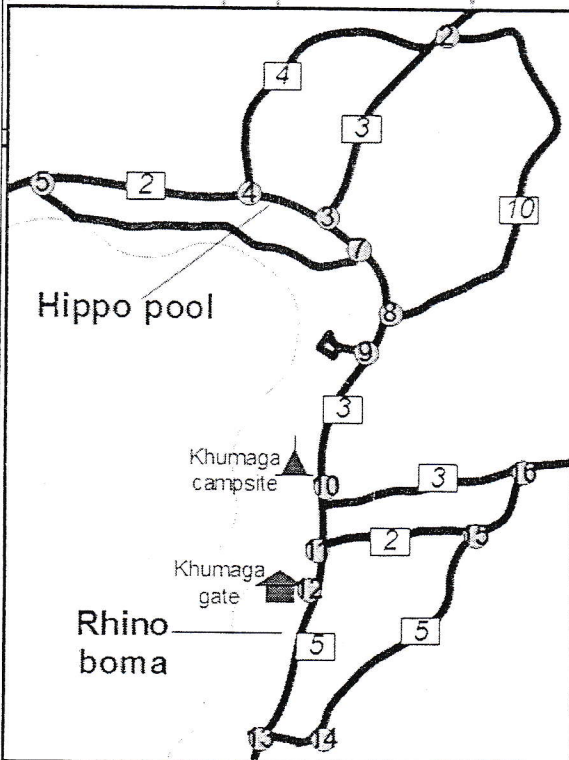


- 1 : 20°12.423'S / 24°33.349'E
- 2 : 20°22.146'S / 24°31.762'E
- 3 : 20°23.731'S / 24°31.250'E
- 4 : 20°23.171'S / 24°29.941'E
- 5 : 20°23.340'S / 24°28.916'E

- 24 : 20°12.512'S / 25°9.152'E
- 25 : 20°25.384'S / 25°7.093'E
- 26 : 20°27.357'S / 25°4.924'E
- 27 : 20°37.918'S / 24°55.934'E



- 6 : 20°14.512'S / 24°15.213'E
- 7 : 20°24.450'S / 24°31.556'E
- 8 : 20°25.271'S / 24°31.607'E
- 9 : 20°25.989'S / 24°31.183'E
- 10 : 20°27.343'S / 24°31.034'E
- 11 : 20°27.970'S / 24°31.206'E
- 12 : 20°28.333'S / 24°31.056'E
- 13 : 20°30.059'S / 24°30.650'E
- 14 : 20°30.172'S / 24°31.183'E
- 15 : 20°27.879'S / 24°32.386'E
- 16 : 20°27.213'S / 24°32.592'E
- 17 : 20°33.148'S / 24°50.049'E
- 18 : 20°26.346'S / 24°50.893'E
- 19 : 20°29.417'S / 24°55.053'E
- 20 : 20°23.755'S / 24°55.426'E
- 21 : 20°25.855'S / 24°52.313'E
- 22 : 20°23.043'S / 24°57.690'E
- 23 : 20°13.752'S / 25°7.115'E



- : For staff only
- - - - : Dry season only
- 18 : Km between
- 2 : GPS coordinates